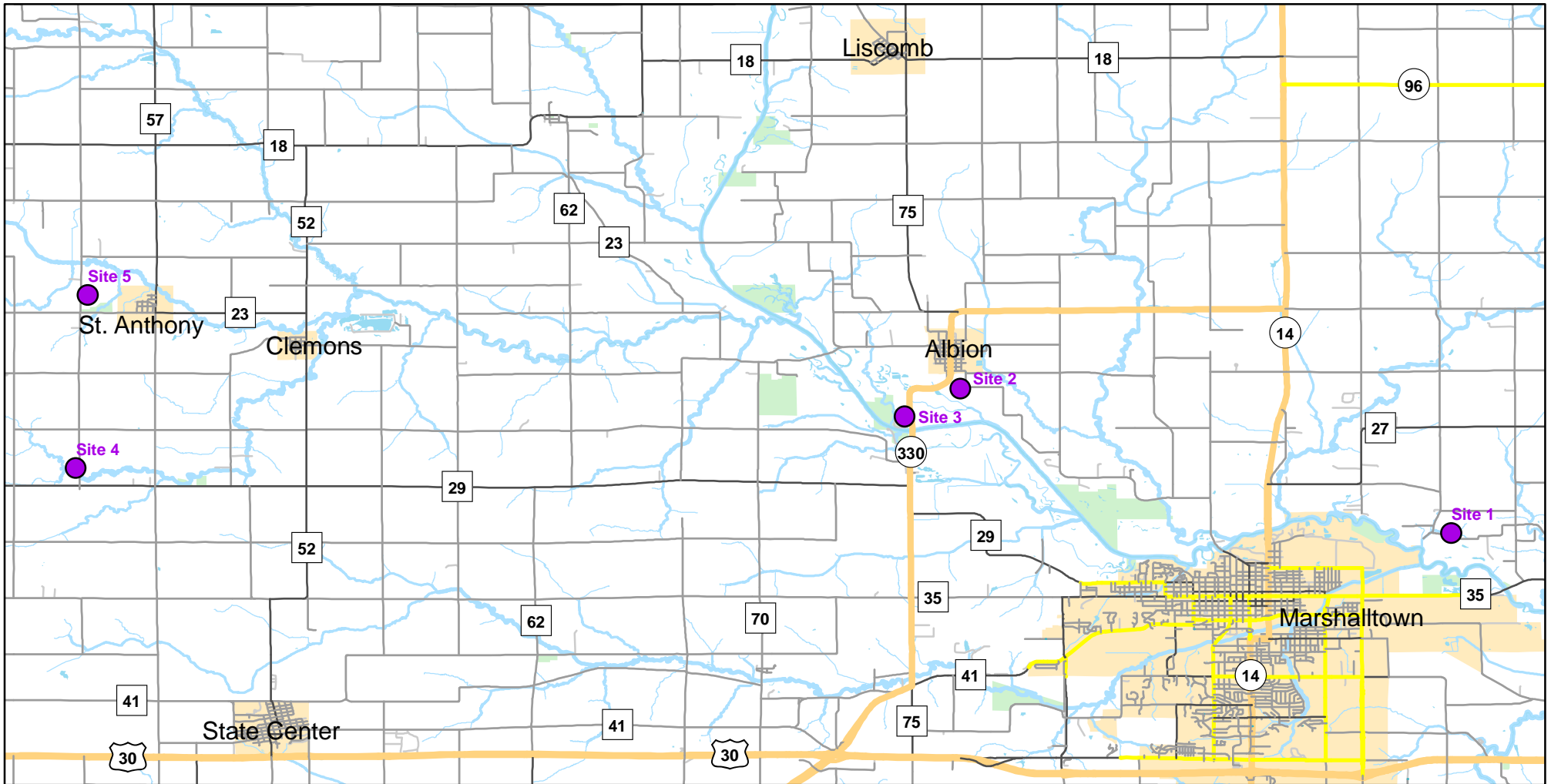




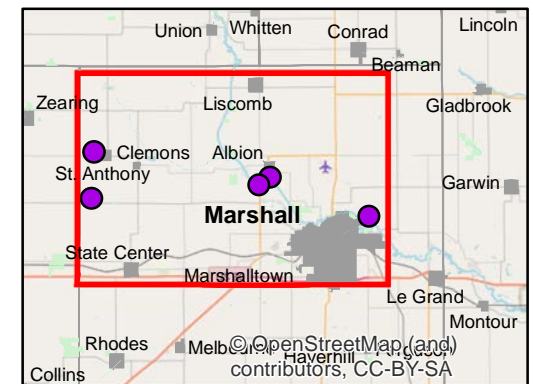
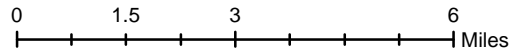
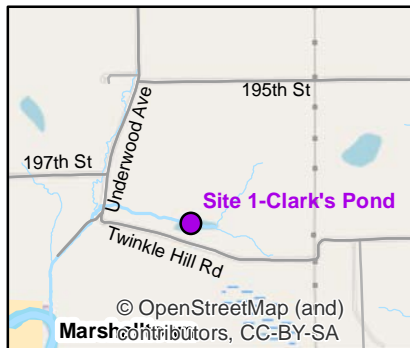
# Volunteer Wildlife Monitoring Program (VWMP) Frog

Route ID: 25 County: Marshall

Click for Google Maps to Site 1: <https://www.google.com/maps/dir/?api=1&destination=42.0654186709,-92.8607927335>



Enlarged View of Site 1

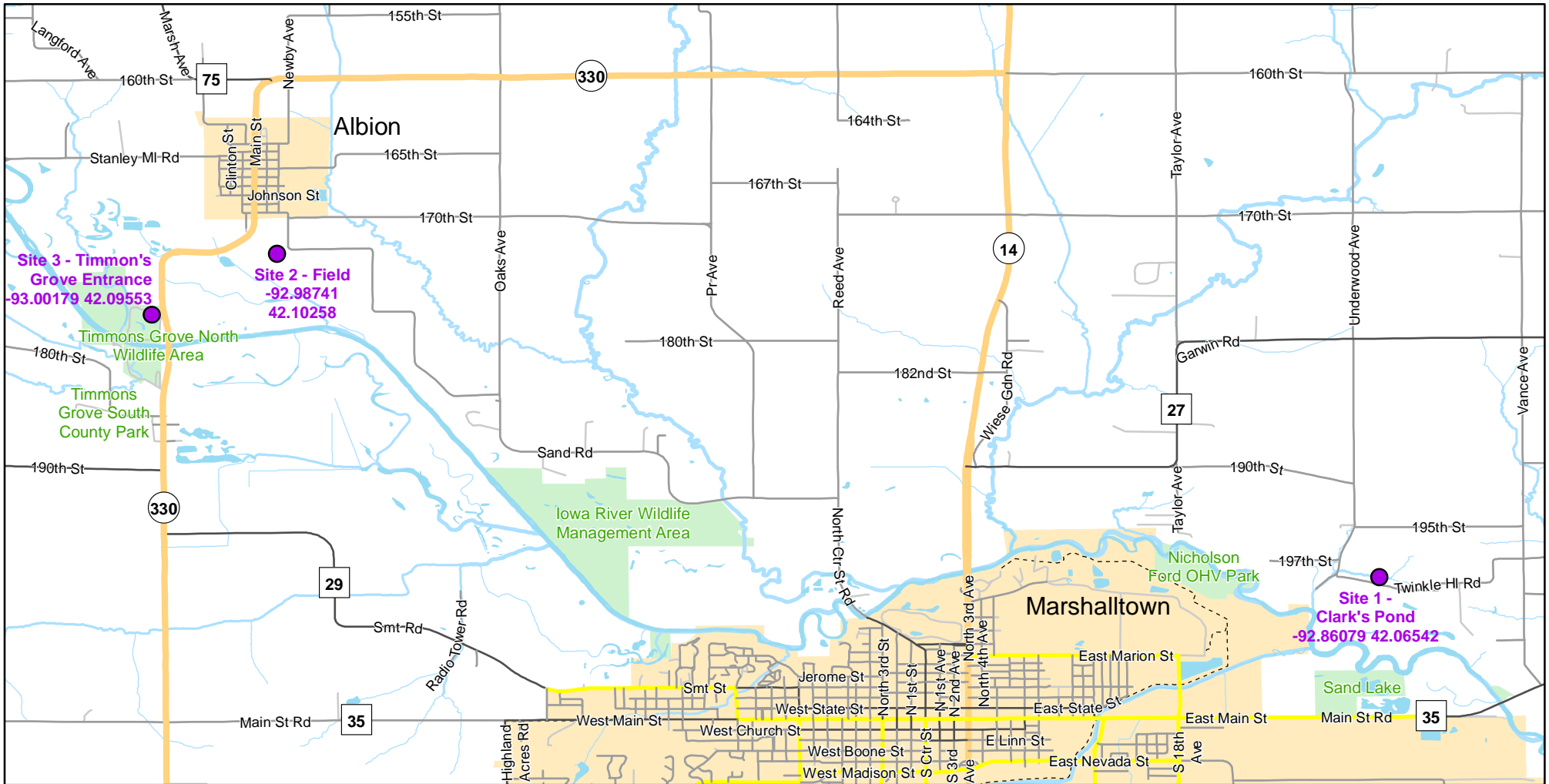




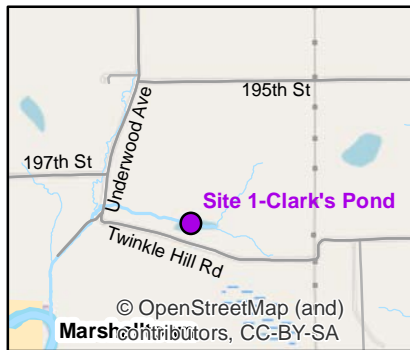
# Volunteer Wildlife Monitoring Program (VWMP) Frog

Route ID: 25 County: Marshall

Click for Google Maps to Site 1: <https://www.google.com/maps/dir/?api=1&destination=42.0654186709,-92.8607927335>

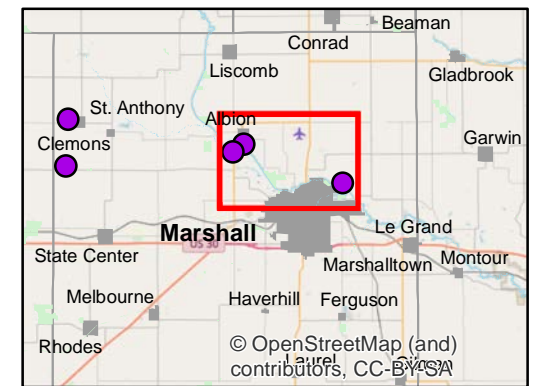
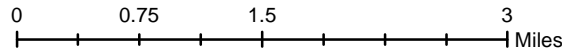


Enlarged View of Site 1



## Legend

----- Trails

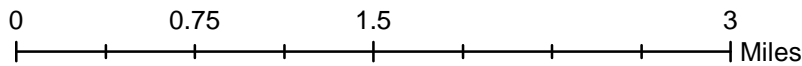
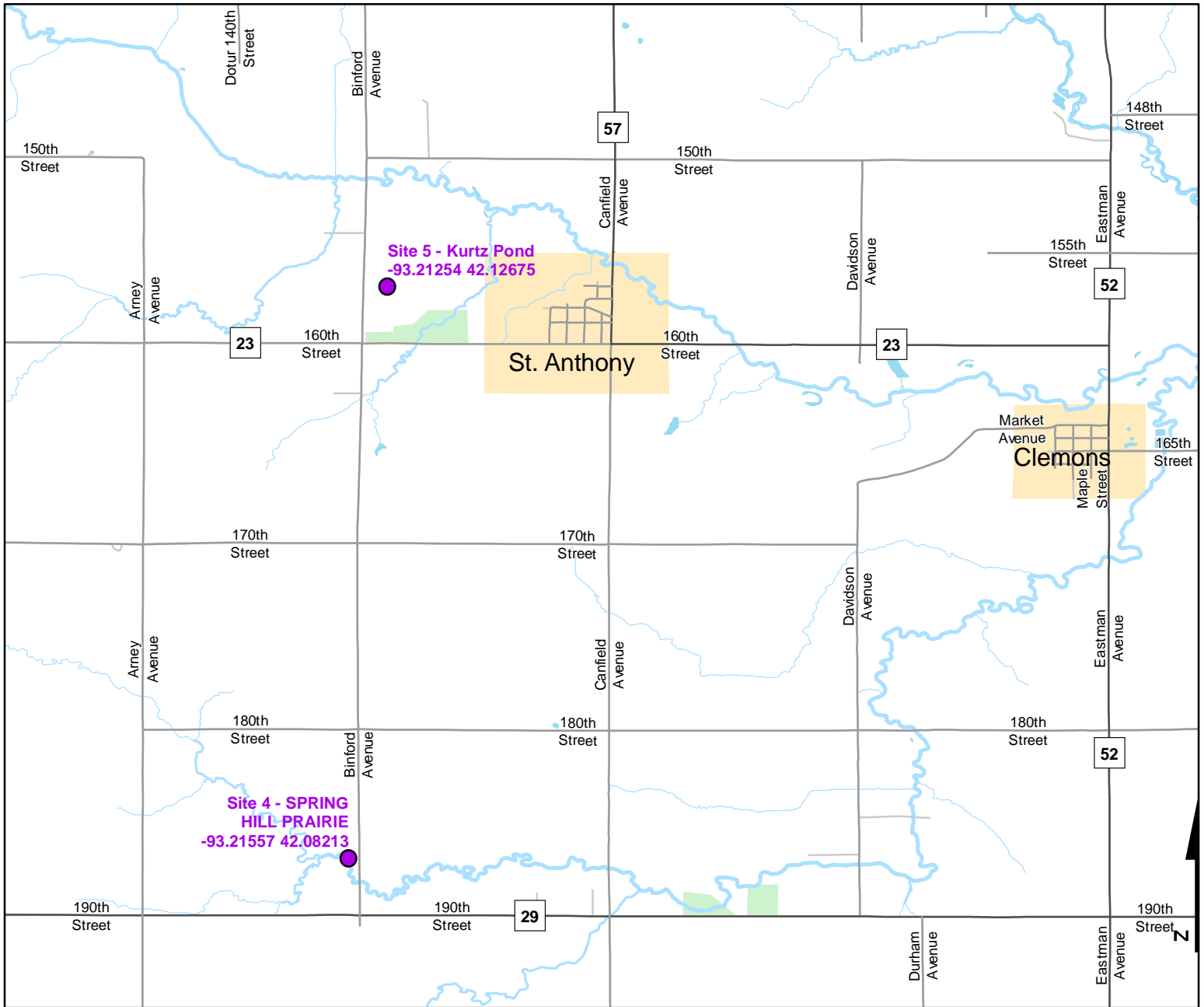




# Volunteer Wildlife Monitoring Program (VWMP) Frog and Toad Survey

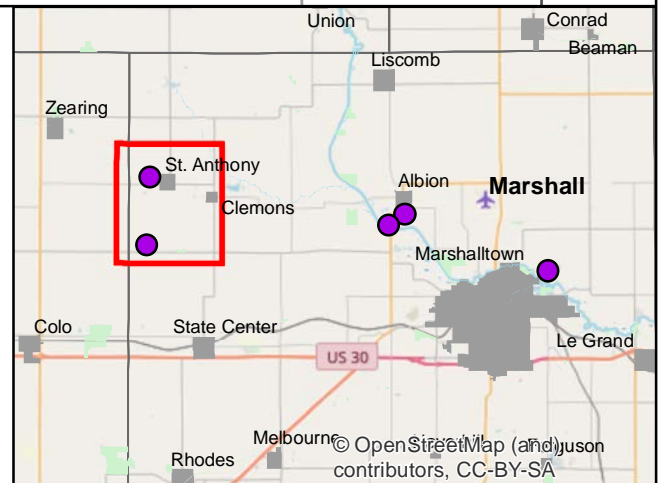
Route ID: 25 County: Marshall

Click for Google Maps to Site 1: <https://www.google.com/maps/dir/?api=1&destination=42.0654186709,-92.8607927335>



## Legend

----- Trails





# Frog and Toad Call Survey Route Description

Route ID **25**

Established: 1991

Site Number	Name	County	Latitude	Longitude	Directions
1	Clark's Pond	Marshall	42.0654187	-92.8607927	
2	Field	Marshall	42.1025823	-92.98741	
3	Timmon's Grove Entrance	Marshall	42.0955309	-93.0017897	Pond near entrance to Timmon's Grove County Park (north unit)
4	SPRING HILL PRAIRIE	Marshall	42.0821339	-93.2155697	
5	Kurtz Pond	Marshall	42.1267487	-93.2125389	